













# Town of Grantsburg Proposed Land Use Map

-  Productive Agricultural Lands
-  Development Concern Areas

- |  |   |   |
|--|---|---|
|  Agricultural / Low Density Residential |  Medium Density Residential              |  Incorporated Area                               |
|  Forestry / Low Density Residential     |  Medium Density Residential / Hobby Farm |  St. Croix Nat'l Scenic Riverway Management Area |
|  Commercial                             |  High Density Residential                |  Governor Knowles State Forest Management Area   |
|  Industrial                             |  Conservancy                             |  Other Natural Resource Area Management Area     |

